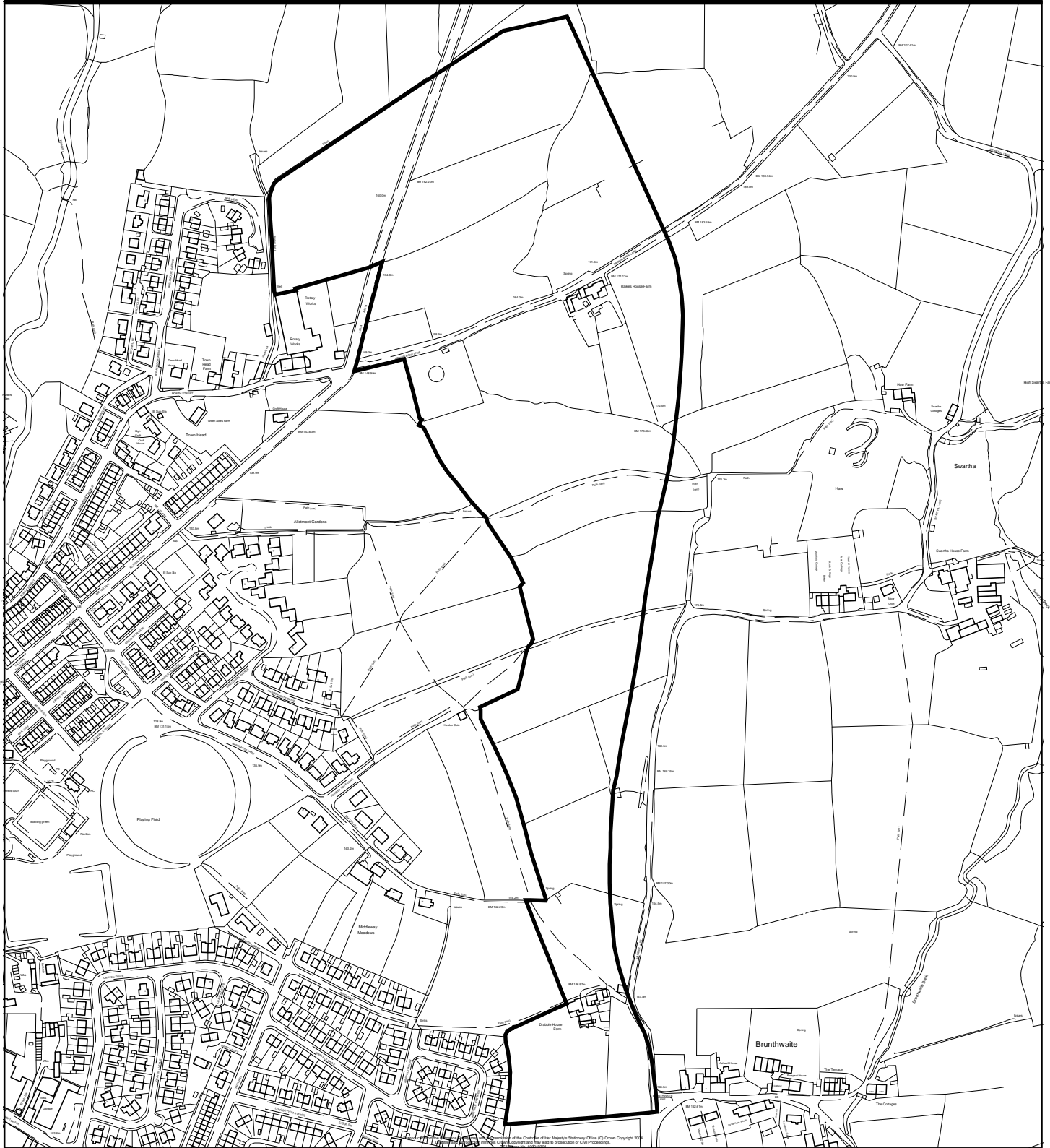




Replacement Unitary Development Plan for the Bradford District Post Inquiry Modifications



Mod. reference MOD/K/H/11	Scale. 1:5,500	Key.  Delete as Phase 2 Housing Site and allocate as Safeguarded Land Ref. K/UR5.39
Site reference K/H2.8	Site Area. 20.44 Ha	
Address Banklands Avenue East, Silsden.	OS Grid Ref. SE 0446	
 NORTH		© Crown copyright. All rights reserved. City of Bradford Metropolitan District Council 100019304